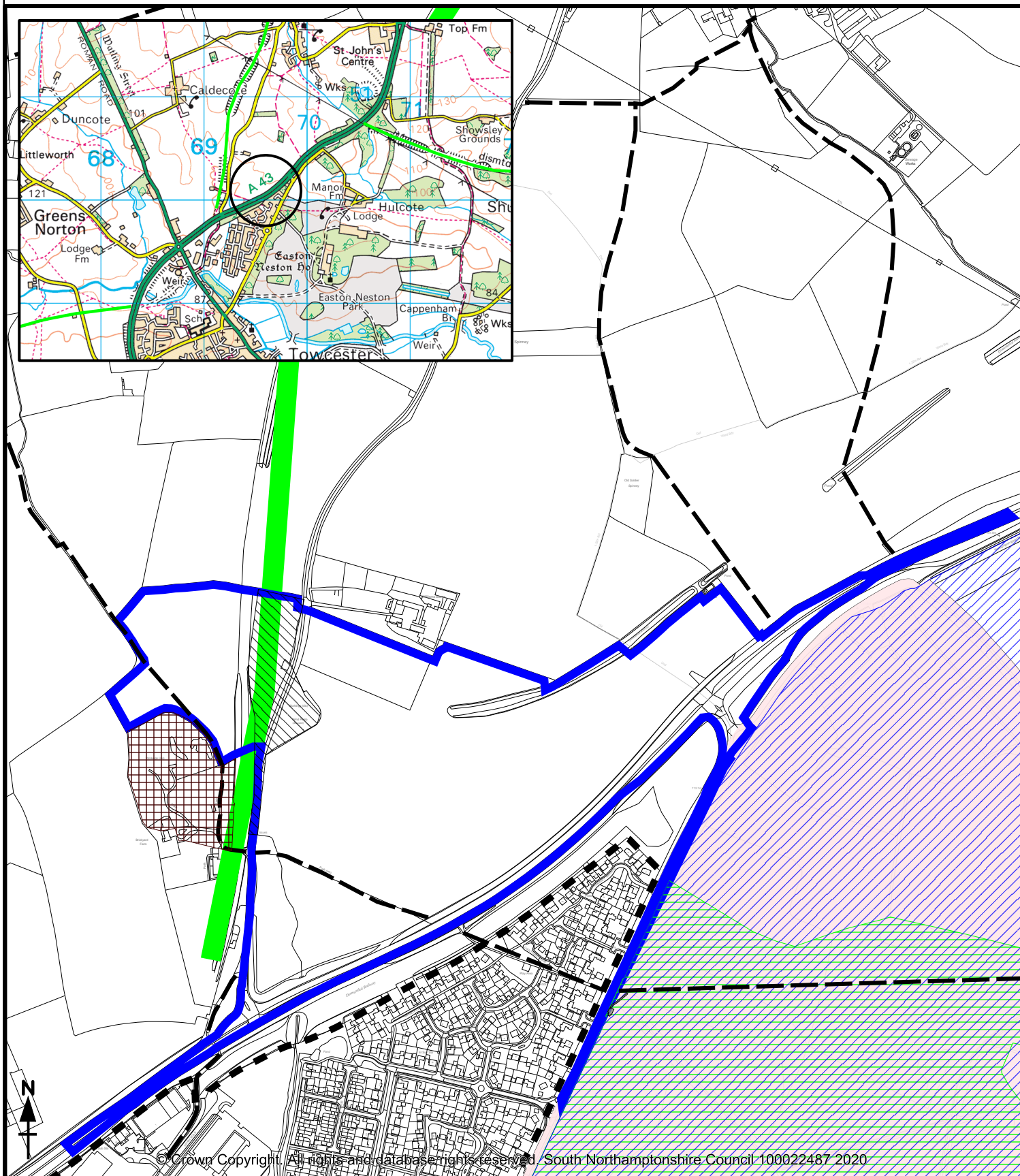


Application Number: S/2020/1644/EIA

Parish: Towcester CP & Easton Neston CP













© Crown Copyright. All rights and database rights reserved. South Northamptonshire Council 100022487 2020

Town/Village: Towcester

Site Area: 34.4847 Ha

Grid Location: SP 69438 50197

Map Scale: 1:7500

- | | | | | | |
|---|--------------------------|---|--------------------------|---|-----------------------|
|  | Site |  | Potential Wildlife Sites |  | Village/Town Confines |
|  | Conservation Area |  | Special Landscape Area |  | Historic Landfill |
|  | Public Right of Way |  | Listed Building |  | Green Corridor |
|  | Historic Parks & Gardens | | | | |